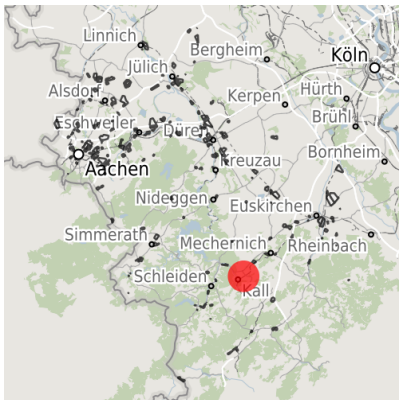


Factsheet parcel

| | |
|-----------------|---------------------------------|
| Designation | Gewerbegebiet Kall II (No. 044) |
| Area size | 27,190 m ² |
| City / district | Kall, Kreis Euskirchen |

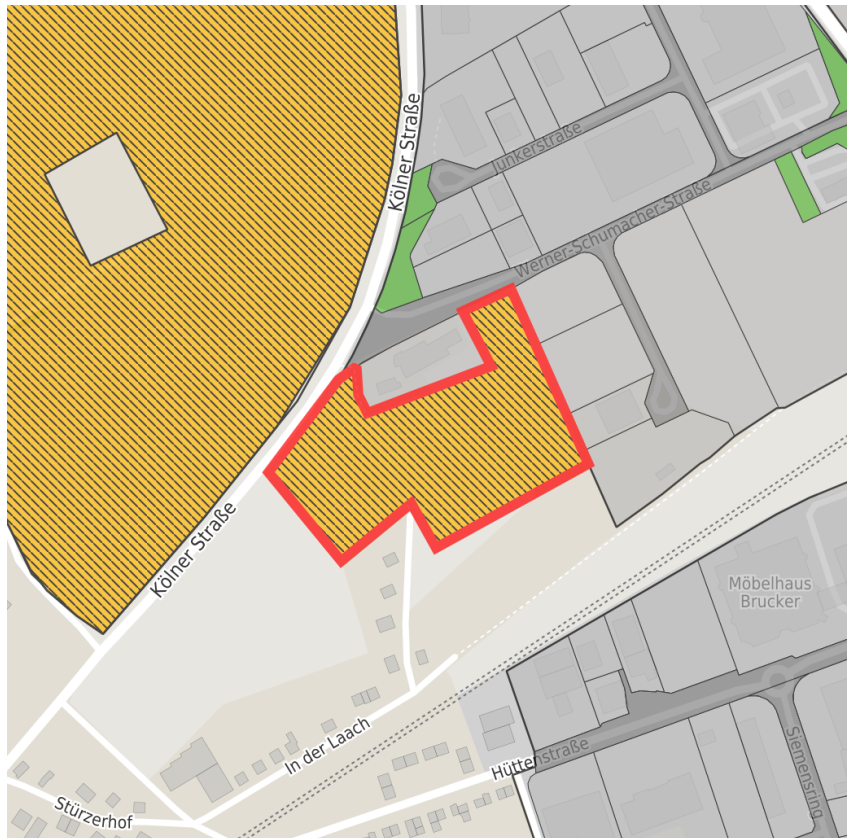
Map view



Regional overview






Municipal overview



Detail view

© [OpenStreetMap](https://www.openstreetmap.org/) contributors.

Availabilities

-  Immediately available area
-  Available area within short term (< 2 years)
-  Available area within medium term (2-5 years)
-  Available area within Long term (> 5 years)
-  Not available area

Other areas

-  Private ownership
-  Water area
-  Rail area
-  Street area
-  Green area
-  Living space
-  disposal/supply infrastructure
-  Other Area

Parcel

| | |
|------------------|---|
| Area size | 27,190 m ² |
| Price | On Demand |
| Availability | Available area within medium term (2-5 years) |
| Area designation | Commercial zone |
| Divisible | Yes |
| 24h operation | No |

Commercial zone

Kall - Your location in the national park Eifel

The industrial area Kall II is located in the north-east of the town and is directly connected to the industrial areas Kall I and III. Motorway 1 can be reached in a few minutes via the L206 running along the area and, together with the nearby Kall railway station, guarantees an optimal connection to the centres to the north and south. The commercial areas throughout the site, which are located in close proximity to each other, are characterised by a balanced mix of industries. Thus, in addition to small and medium-sized craft businesses, branches of various retail companies and numerous manufacturing companies have been successfully operating in Kall for a long time.

| | |
|---------------------------|---|
| Location | Outskirts |
| Industrial tax multiplier | 515.00 % |
| Price range | from 30.00 €/m ² to 30.00 €/m ² |
| Regional important? | No |

Transport connections

| | | Distance | | |
|------------------|---------------|----------|-------|---|
| | | [km] | [min] | |
| Freeway | A1 | 12.0 | 11 | |
| | Highway | L206 | 0.0 | 0 |
| | | B266 | 1.0 | 1 |
| Airport | Köln-Bonn | 67.0 | 50 | |
| Port | Köln-Godorf | 51.0 | 40 | |
| Rail freight | Köln-Eifeltor | 60.0 | 45 | |
| Railway | Kall | 2.0 | 4 | |
| Public transport | Bushaltepunkt | 1.0 | 1 | |

Information about Kall

Thanks to its central location in the heart of the Euskirchen district, Kall has been convincing for decades as a nationally significant business location with an extensive mix of industries and excellent local supply. Situated in the immediate vicinity of the Eifel National Park, the municipality of Kall with its 23 districts also offers a natural living environment which, in combination with numerous leisure activities, guarantees a high quality of life.

Links

[Gemeinde Kall](#)

Contact person

