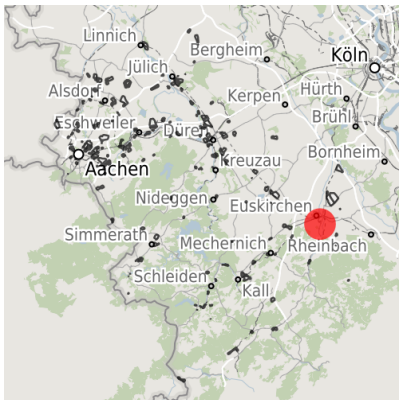


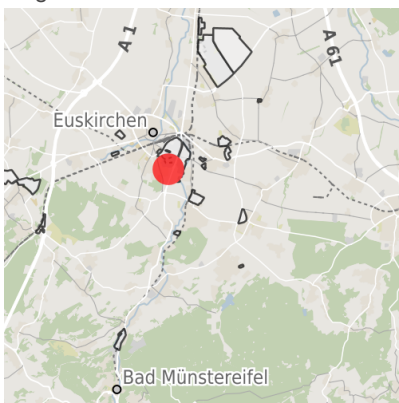
## Factsheet parcel

Designation	Gewerbegebiet EURO-Park West (No. 447)
Area size	1,050 m <sup>2</sup>
City / district	Euskirchen, Kreis Euskirchen

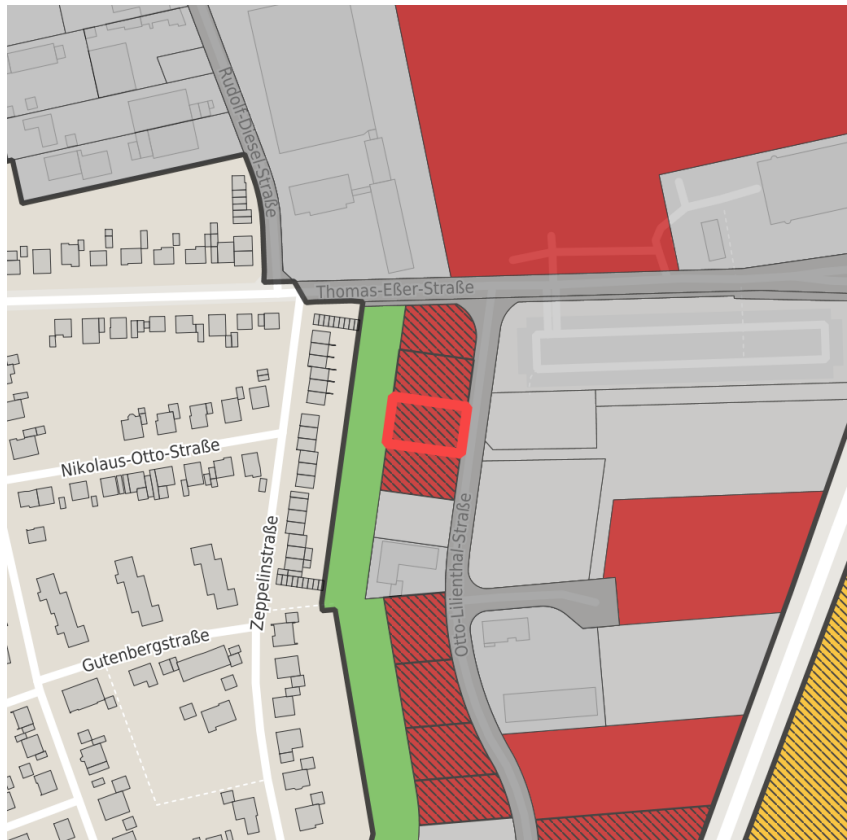
## Map view



Regional overview



Municipal overview



Detail view

© [OpenStreetMap](#) contributors.

## Availabilities

Immediately available area	Available area within short term (< 2 years)	Available area within medium term (2-5 years)	Available area within Long term (> 5 years)
Not available area			

## Other areas

Private ownership	Water area	Rail area	Street area
Green area	Living space	disposal/supply infrastructure	Other Area

## Parcel

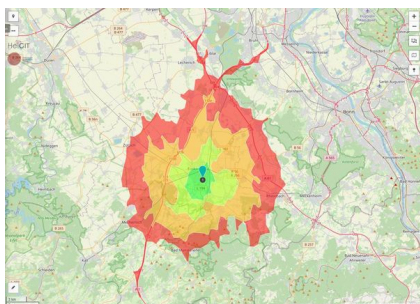
Area size	1,050 m <sup>2</sup>
Price	On Demand
Availability	Immediately available area
Area designation	Commercial zone
Divisible	Yes
24h operation	No

## Commercial zone

### EURO-Park

Today, this commercial and industrial zone (EURO-Park) forms a self-contained, approx. 1.5 million m<sup>2</sup> (150 ha) area immediately joining the south-east outskirts of Euskirchen. With well-known companies and production facilities, this business area - whose roots are the oldest in the region - is a major focal point of Euskirchen's economy.

Location	Inner city
Main companies	Miele, Nestle Purina, DHL, Mobau Interpares
Industrial tax multiplier	475.00 %
Price range	from 50.00 €/m <sup>2</sup> to 155.00 €/m <sup>2</sup>
Regional important?	No



Erreichbarkeit in 20 Minuten: 149.000  
 Einwohner

## Transport connections

		Distance	
		[km]	[min]
Freeway	A1	3.0	4
	B51	0.5	2
Highway	Köln-Bonn	50.2	43
	Düsseldorf	102.0	71
Airport	Am Godorfer Köln	36.4	40
	Neuss	75.2	49
Port	Köln-Hbf	44.0	42
	Düsseldorf-Hbf	80.0	56
Railway	Bushaltestelle	0.6	2
Public transport			

## Information about Euskirchen

The town of Euskirchen is a thriving market town located 15 miles south of Cologne with more than 58,000 inhabitants.

The `Old Town` is the main shopping area. It is centred around Market Square which is bordered by traditional buildings, cafés and restaurants. In addition to its pleasant town centre, Euskirchen is surrounded by beautiful countryside, notably the forest around the Steinbach lake. There are also many important historic houses such as Kleeburg Castle, Veynau Castle or St Martin´s Church all within a short drive from the town centre.



Alter Markt, Euskirchen



Neustraße, Euskirchen



Steinbachtalsperre, Euskirchen

## Links

[Bebauungsplan](#)

[EURO-Park](#)

[Flächennutzungsplan](#)

## Contact person

Mr. Elmar Müller M.A.  
Kreisstadt Euskirchen  
Kölner Straße 75  
53879 Euskirchen  
Bundesrepublik Deutschland Nordrhein-Westfalen  
+49 (0)2251 / 14 441  
+49 (0)176 / 199 14 441  
emueller@euskirchen.de