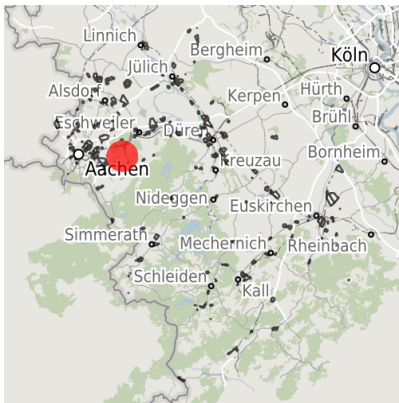


## Factsheet parcel

Designation	Zincoli Gelände (No. 016)
Area size	2,125 m <sup>2</sup>
City / district	Stolberg, StädteRegion Aachen

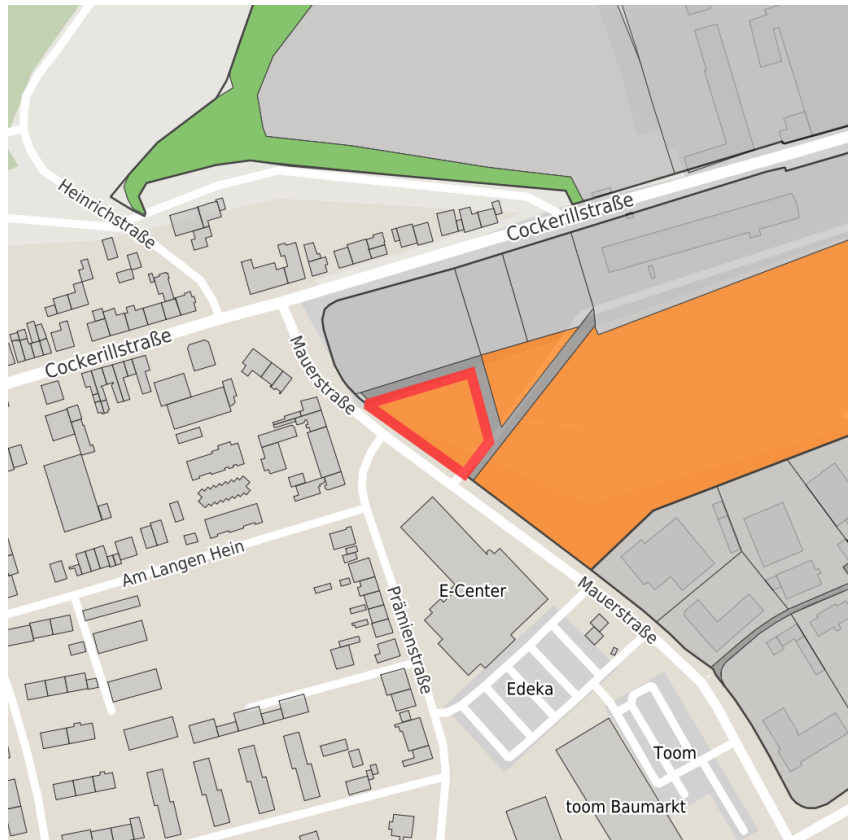
## Map view



Regional overview



Municipal overview



Detail view

© [OpenStreetMap](#) contributors.

## Availabilities

Immediately available area	Available area within short term (< 2 years)	Available area within medium term (2-5 years)	Available area within Long term (> 5 years)
Not available area			

## Other areas

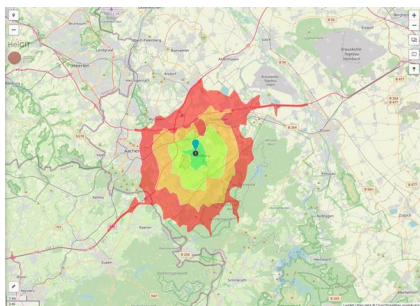
Private ownership	Water area	Rail area	Street area
Green area	Living space	disposal/supply infrastructure	Other Area

## Parcel

Area size	2,125 m <sup>2</sup>
Price	On Demand
Availability	Available area within short term (< 2 years)
Area designation	Commercial zone
Divisible	No
24h operation	No

## Commercial zone

Location	Outskirts
Industrial tax multiplier	495.00 %
Price range	from 20.00 €/m <sup>2</sup> to 35.00 €/m <sup>2</sup>
Regional important?	No



Erreichbarkeit in 20 Minuten: 267.000  
 Einwohner

## Transport connections

		Distance	
		[km]	[min]
Freeway	A44	4.0	
	A4	4.0	
Highway	L221	0.0	
	L238	0.0	
Airport	Maastricht-Aachen	50.0	
Port	Born (NL)	45.0	
	Köln	55.0	
Rail freight	AC-Köln	0.0	
Railway	AC-Köln	2.0	
Public transport	Bushaltepunkt	0.0	

## Information about Stolberg

Stolberg dates back more than 800 years. The town's industrial development began in the 13th century. At the beginning of the 19th century the advent of fine zinc manufacturing and the steam engine hastened the decline of the local lead and zinc industry. Glass manufacturing grew up in its place. Stolberg's most visible landmark is the medieval castle, whose massive walls appear to grow out of the surrounding rocks.



## Links

<http://www.stolberg.de/>

## Contact person



Mr. Peter Wackers  
Stadt Stolberg (Rhld.)  
Amt für Wirtschaftsförderung  
Zweifaller Str. 277  
52224 Stolberg  
+49 (0)2402/13372  
Peter.Wackers@stolberg.de