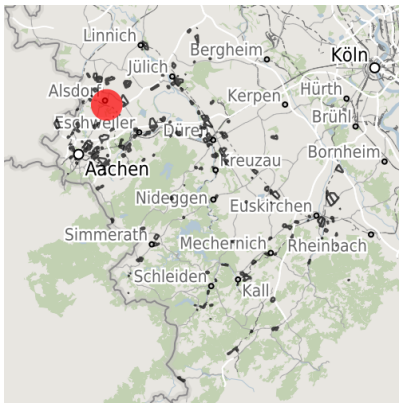


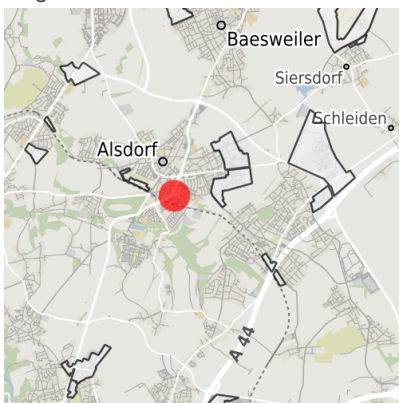
## Factsheet parcel

Designation	Gewerbegebiet Am Hüttgensweg (No. 006)
Area size	5,360 m <sup>2</sup>
City / district	Alsdorf, StädteRegion Aachen

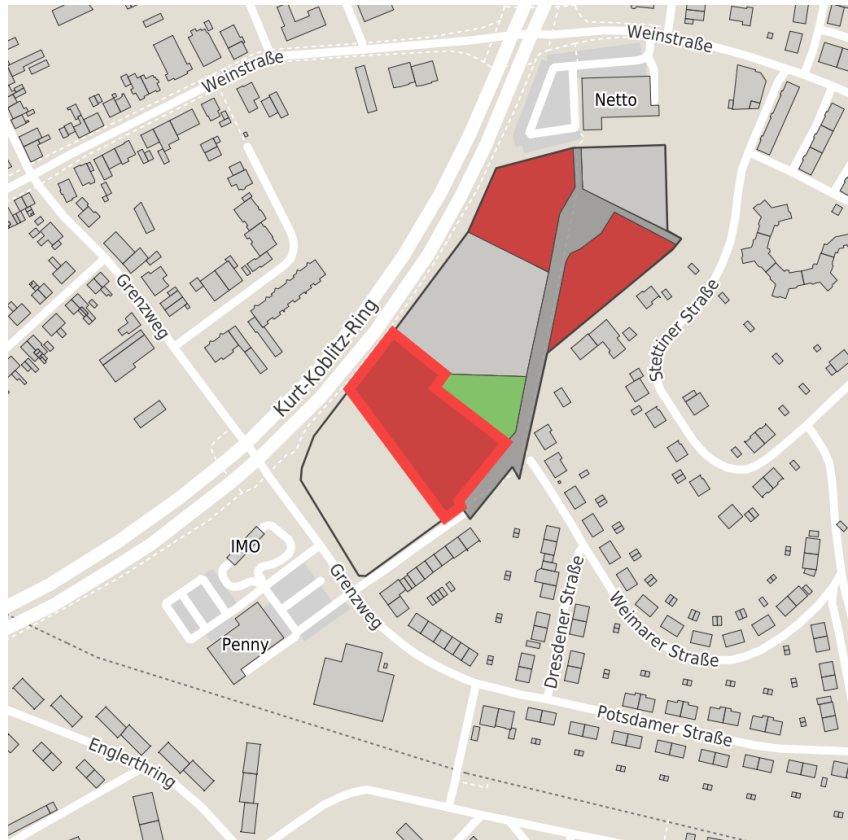
## Map view



Regional overview



Municipal overview



Detail view

© [OpenStreetMap](#) contributors.

### Availabilities

- Immediately available area
- Available area within short term (< 2 years)
- Available area within medium term (2-5 years)
- Available area within Long term (> 5 years)
- Not available area

### Other areas

- Private ownership
- Water area
- Rail area
- Street area
- Green area
- Living space
- disposal/supply infrastructure
- Other Area

## Parcel

Area size	5,360 m <sup>2</sup>
Price	On Demand
Availability	Immediately available area
Area designation	Commercial zone
Divisible	No
24h operation	No

## Commercial zone

Location	Inner city
----------	------------

## Information about Alsdorf

The town of Alsdorf offers history, recreational activities as well as an attractive living environment surrounded by the pleasant landscape of the border triangle Belgium, Germany and the Netherlands. Located between the important cities Aachen, Liège and Maastricht, various industries have settled and built up a profitable network. Numerous cultural events and the beauty of the nature make Alsdorf an interesting location for investment. The industries benefit from the large real estate sites, excellent infrastructure and modern industry structure.



## Contact person



Mr. Stephan Müller  
Stadt Alsdorf  
02404/50-378  
[stephan.mueller@alsdorf.de](mailto:stephan.mueller@alsdorf.de)