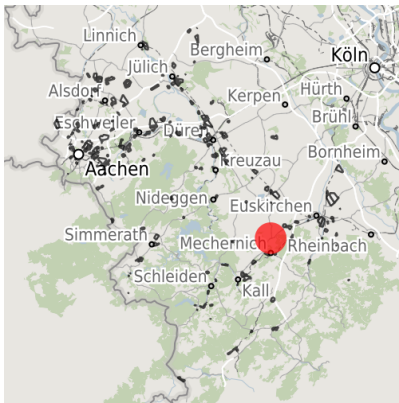


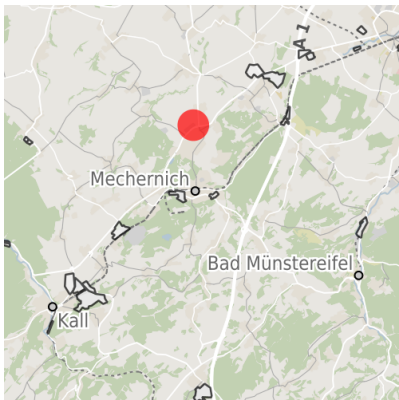
## Factsheet parcel

Designation	Gewerbegebiet Kommern Monzenbend (No. 016)
Area size	4,695 m <sup>2</sup>
City / district	Mechernich, Kreis Euskirchen

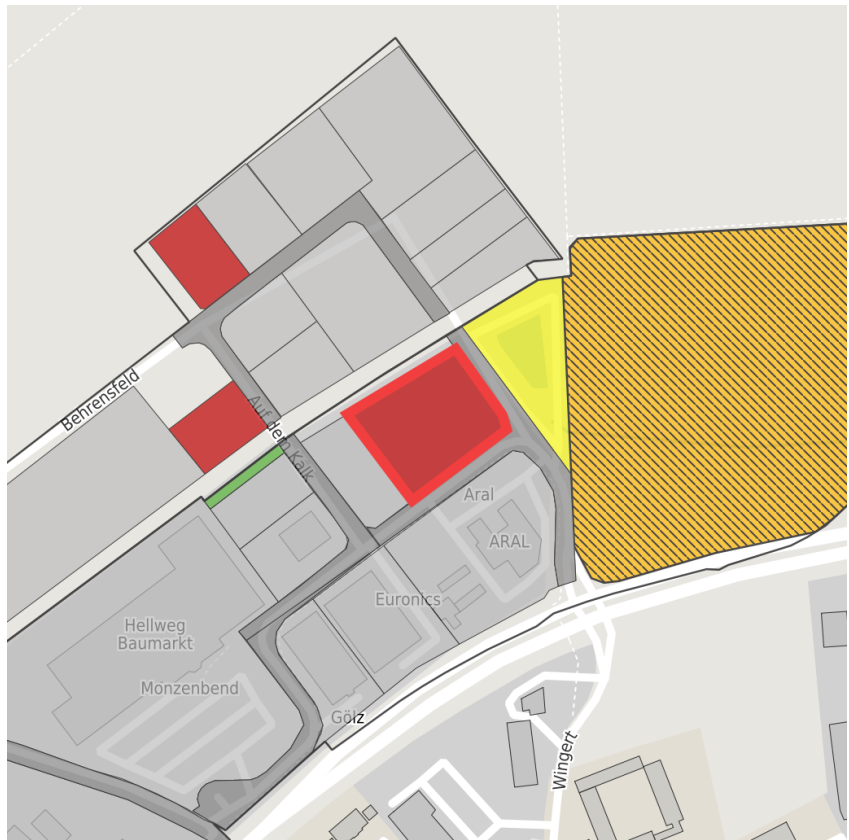
## Map view



Regional overview



Municipal overview



Detail view

© [OpenStreetMap](#) contributors.

### Availabilities

Immediately available area	Available area within short term (< 2 years)	Available area within medium term (2-5 years)	Available area within Long term (> 5 years)
Not available area			

### Other areas

Private ownership	Water area	Rail area	Street area
Green area	Living space	disposal/supply infrastructure	Other Area

### Parcel

Area size	4,695 m <sup>2</sup>
Price	On Demand
Availability	Immediately available area
Area designation	Commercial zone
Divisible	No
24h operation	No

### Commercial zone

Location	Solitary location
Main companies	Hellweg Baumarkt, Tankstelle
Industrial tax multiplier	423.00 %
Price range	from 65.00 €/m <sup>2</sup> to 75.00 €/m <sup>2</sup>
Regional important?	No

### Transport connections

		Distance	
		[km]	[min]
Freeway	A 1	10.0	
Airport	Köln-Bonn	58.0	
Port	Köln	54.0	

### Information about Mechernich

Because of its central position and a favorable traffic connection, Mechernich serves as a node for various industries and service companies. The Eifel region with its beautiful countryside is undoubtedly an area of high recreational value - Mechernich in particular offers a great deal in terms of leisure and culture.



**Contact person**

Mr. M.A. Peter Gier  
AGIT mbH

**AGIT**  
*Gründen. Ansiedeln. Fördern.*