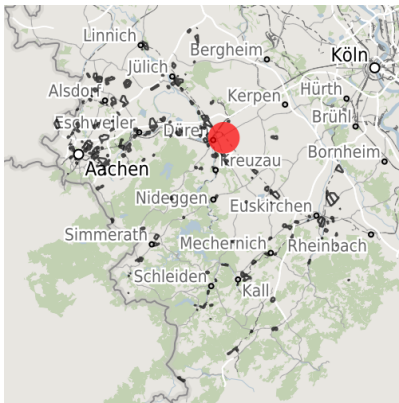


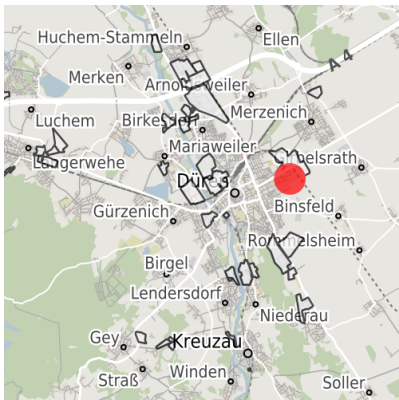
Factsheet parcel

Designation	Gewerbegebiet Im Rossfeld (No. 002)
Area size	59,305 m ²
City / district	Düren, Kreis Düren

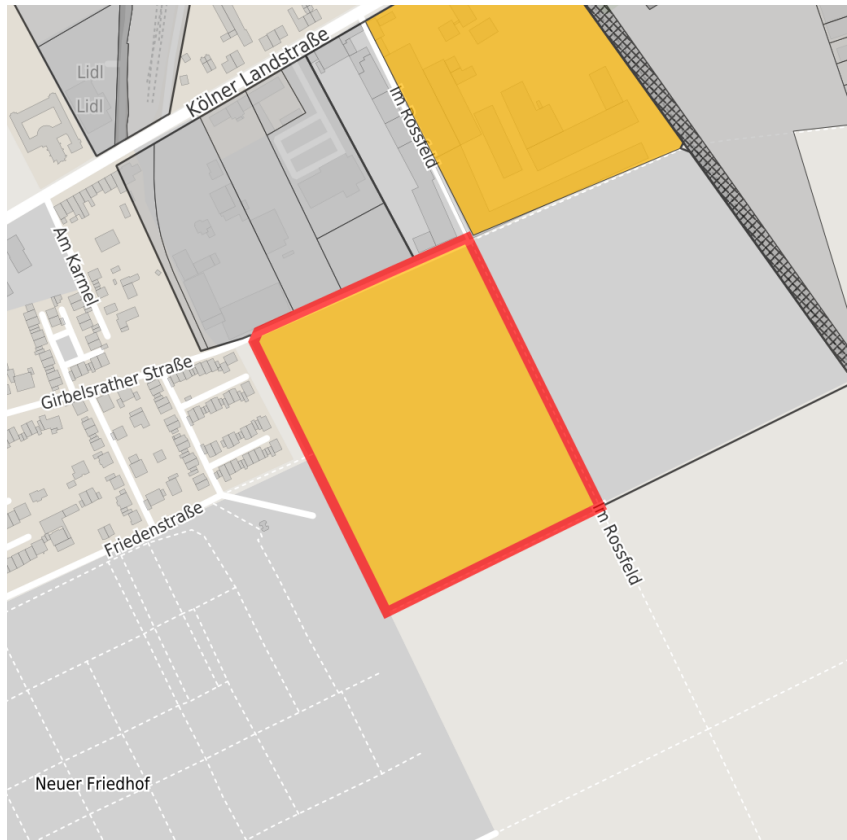
Map view



Regional overview



Municipal overview



Detail view

© [OpenStreetMap](#) contributors.

Availabilities

Immediately available area	Available area within short term (< 2 years)	Available area within medium term (2-5 years)	Available area within Long term (> 5 years)
Not available area			

Other areas

Private ownership	Water area	Rail area	Street area
Green area	Living space	disposal/supply infrastructure	Other Area

Parcel

Area size	59,305 m ²
Price	On Demand
Availability	Available area within medium term (2-5 years)
Divisible	No
24h operation	No

Commercial zone

Location	Outskirts
Regional important?	No

Information about Düren

Located in the middle of NRW's two High-Tech regions Cologne and Aachen, technology-oriented companies benefit from the tight network of research establishments in Düren.

A traditional business location providing first class transportation infrastructure combined with a successful portfolio of innovative and international well-known industries.

National companies, entrepreneurs and foreign investors appreciate Düren's industrial real estate offering well connected heterogeneous industry structures.

The surroundings of Düren dispose of many natural resources.



Wirtschaftsstandort



Industriestandort



Lebensqualität



Veranstaltungen



Stadt Düren



Contact person



Mr. Klaus Schierbaum
WIN.dn GmbH
Ansiedlung
02421-6954025
k.schierbaum@windn.de

WIN.DN

**WIRTSCHAFTS- UND
INNOVATIONSDATEN DÜREN**