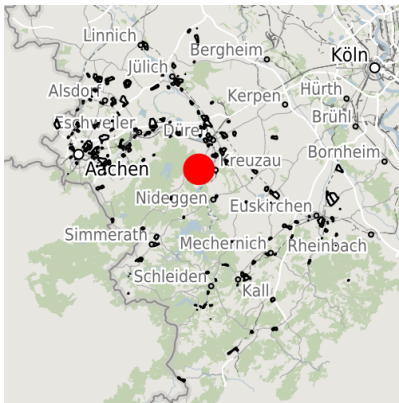


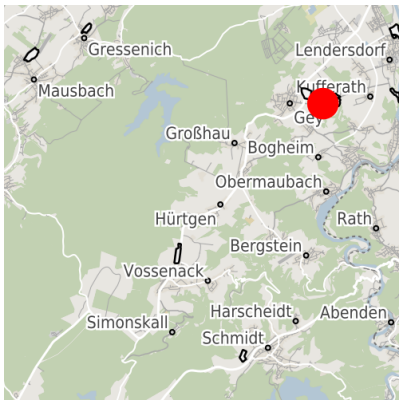
## Factsheet parcel

Designation	Gewerbegebiet Horm (No. 001)
Area size	6,649 m <sup>2</sup>
City / district	Hürtgenwald, Kreis Düren

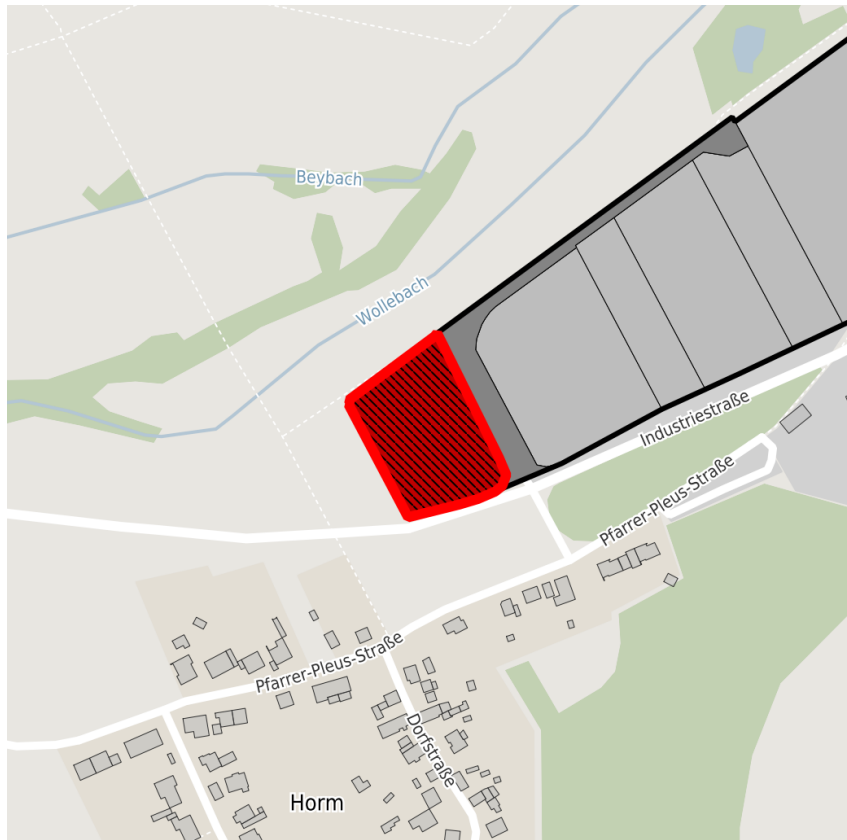
## Map view



Regional overview



Municipal overview



Detail view

© [OpenStreetMap](#) contributors.

## Availabilities

Immediately available area	Available area within short term (< 2 years)	Available area within medium term (2-5 years)	Available area within Long term (> 5 years)
Not available area			

## Other areas

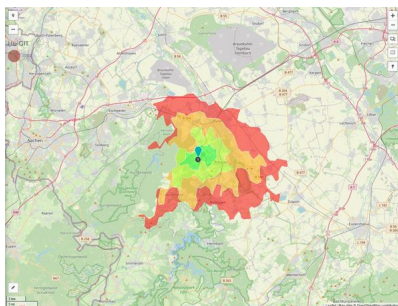
Private ownership	Water area	Rail area	Street area
Green area	Living space	disposal/supply infrastructure	Other Area

## Parcel

Area size	6,649 m <sup>2</sup>
Price	On Demand
Availability	Immediately available area
Area designation	Commercial zone
Divisible	Yes
24h operation	No

## Commercial zone

Location	Outskirts
Main companies	Entsorgungsgesellschaft Niederrhein GmbH
Industrial tax multiplier	415.00 %
Regional important?	No



Erreichbarkeit in 20 Minuten: 120.000  
 Einwohner

## Transport connections

		Distance		
		[km]	[min]	
Freeway	A4	24.5	21	
	Highway	B 399	0.8	5
		Bushaltestelle	1.0	13
Airport	Köln-Bonn	64.0	48	
	Maastrich-Aachen	68.3	48	
	Port	Am Godorfer Köln	52.4	46
Railway	Binnenhavenweg Stein (NL)	65.7	50	
	AC-Hbf	35.0	41	
	Köln-Hbf	52.0	49	

## Information about Hürtgenwald

The municipality of Hürtgenwald (an officially recognized spa resort) is situated in the German-Belgian Hohes Venn-Eifel Nature Reserve. It was formed on July 1, 1969 following the voluntary amalgamation of seven previously independent administrative entities (Bergstein, Brandenburg, Gey, Großhau, Hürtgen, Kleinhau, and Straß). Hürtgenwald achieved its current size on January 1, 1972. As part of the municipal boundary reform it amalgamated with Vossenack (formerly part of the county of Monschau).



## Links

[Gemeinde Hürtgenwald](#)

## Contact person

Mr. Dipl.-Ing. Werner Franke  
Gemeinde Hürtgenwald  
02429/309-53  
wfranke@huertgenwald.de