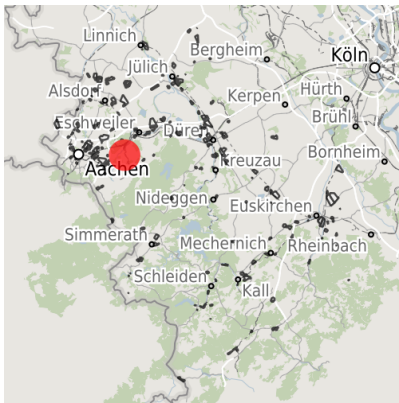


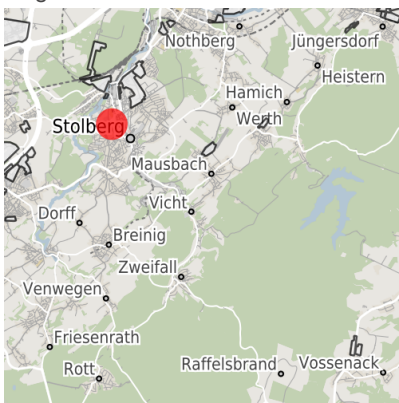
Factsheet parcel

Designation	Halde Kohlbusch (No. 005)
Area size	5,535 m ²
City / district	Stolberg, StädteRegion Aachen

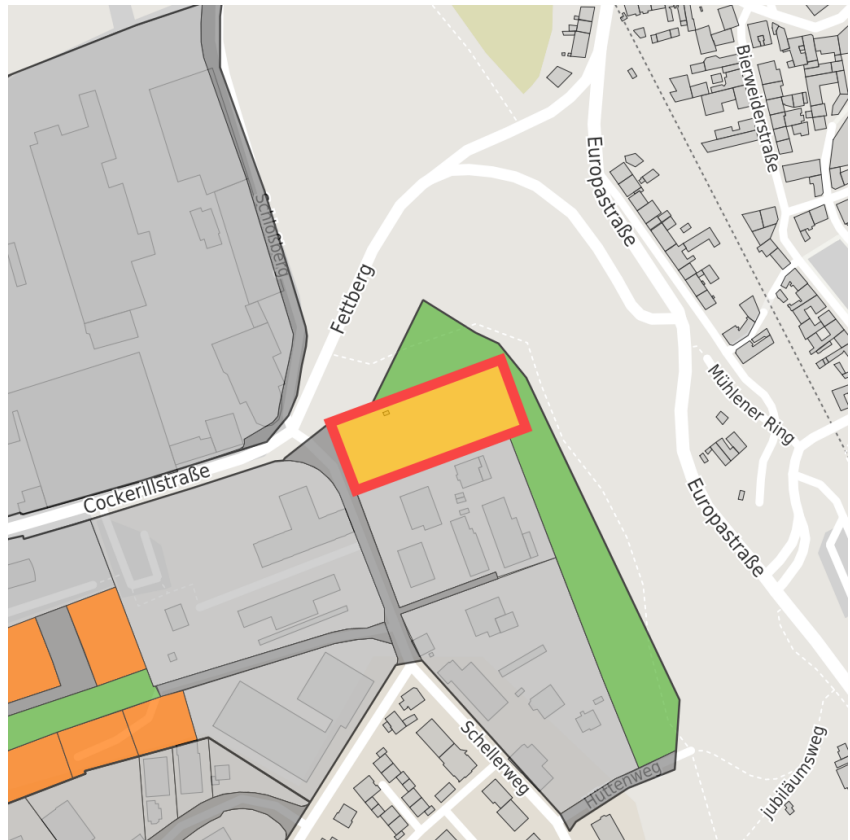
Map view



Regional overview



Municipal overview



Detail view

© [OpenStreetMap](#) contributors.

Availabilities

- | | | | |
|----------------------------|--|---|---|
| Immediately available area | Available area within short term (< 2 years) | Available area within medium term (2-5 years) | Available area within Long term (> 5 years) |
| Not available area | | | |

Other areas

- | | | | |
|-------------------|--------------|--------------------------------|-------------|
| Private ownership | Water area | Rail area | Street area |
| Green area | Living space | disposal/supply infrastructure | Other Area |

Parcel

Area size	5,535 m ²
Price	On Demand
Availability	Available area within medium term (2-5 years)
Area designation	Commercial zone
Divisible	No
24h operation	No

Commercial zone

Location	Outskirts
Industrial tax multiplier	495.00 %
Price range	from 20.00 €/m ² to 20.00 €/m ²

Transport connections

		Distance	
		[km]	[min]
Freeway	A4	5.0	
	A44	5.0	
Airport	Maastricht-Aachen	50.0	
Port	Born (NL)	45.0	
	Köln	55.0	
Rail freight	AC-Köln	0.0	
Railway	AC-Köln	0.0	
Public transport	Bushaltepunkt	0.0	

Information about Stolberg

Stolberg dates back more than 800 years. The town's industrial development began in the 13th century. At the beginning of the 19th century the advent of fine zinc manufacturing and the steam engine hastened the decline of the local lead and zinc industry. Glass manufacturing grew up in its place. Stolberg's most visible landmark is the medieval castle, whose massive walls appear to grow out of the surrounding rocks.



Contact person



Mr. Peter Wackers
Stadt Stolberg (Rhld.)
Amt für Wirtschaftsförderung
Zweifaller Str. 277
52224 Stolberg
+49 (0)2402/13372
Peter.Wackers@stolberg.de