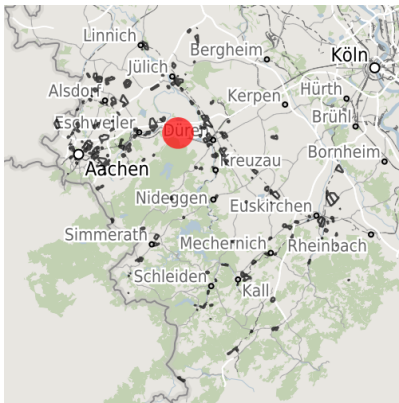


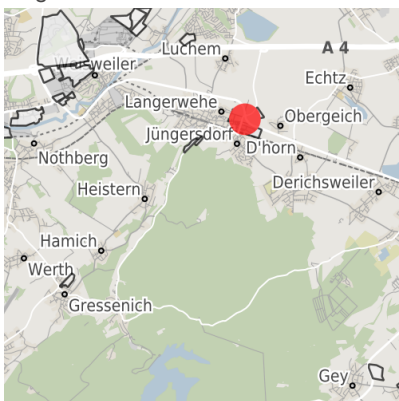
Factsheet parcel

| | |
|-----------------|---------------------------|
| Designation | Balduin-Dreieck (No. 007) |
| Area size | 8,060 m ² |
| City / district | Langerwehe, Kreis Düren |

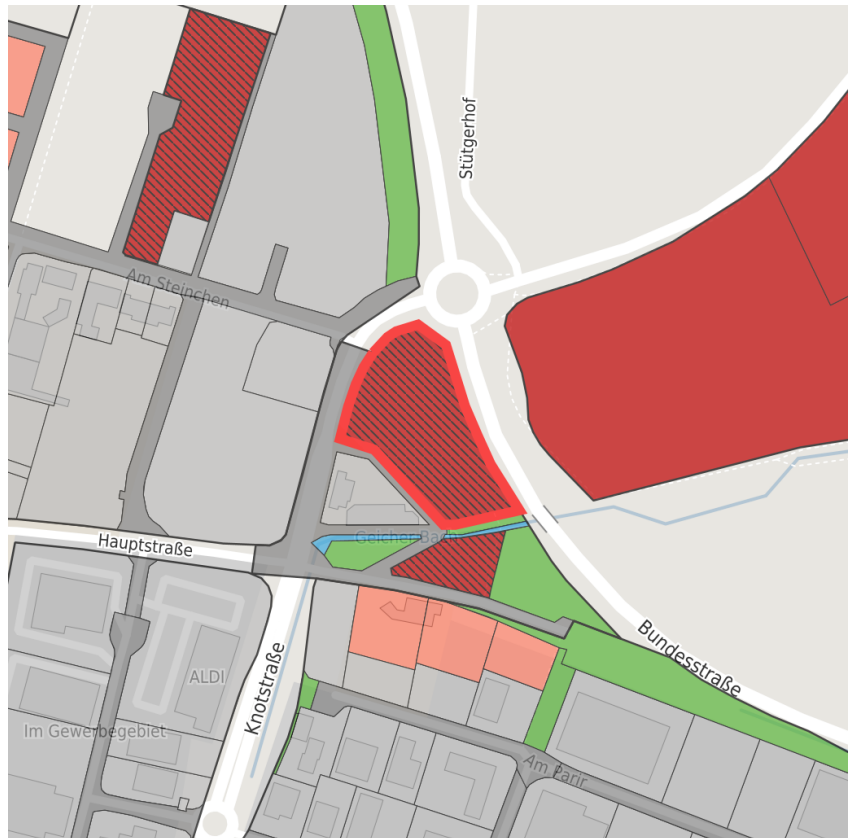
Map view



Regional overview



Municipal overview



Detail view

© [OpenStreetMap](#) contributors.

Availabilities

| | | | |
|----------------------------|--|---|---|
| Immediately available area | Available area within short term (< 2 years) | Available area within medium term (2-5 years) | Available area within Long term (> 5 years) |
| Not available area | | | |

Other areas

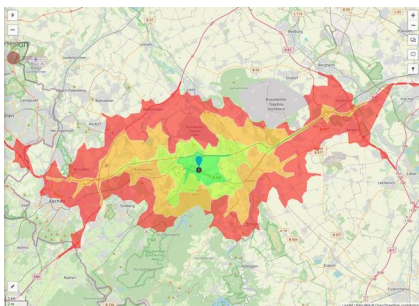
| | | | |
|-------------------|--------------|--------------------------------|-------------|
| Private ownership | Water area | Rail area | Street area |
| Green area | Living space | disposal/supply infrastructure | Other Area |

Parcel

| | |
|------------------|----------------------------|
| Area size | 8,060 m ² |
| Price | On Demand |
| Availability | Immediately available area |
| Area designation | Commercial zone |
| Divisible | No |
| 24h operation | No |

Commercial zone

| | |
|---------------------|----|
| Location | |
| Regional important? | No |



Erreichbarkeit in 20 Minuten: 476.000
Einwohner

Contact person

Mrs. Daniela Gries
Gemeinde Langerwehe
Bauamt
Schönthaler Straße 4
52379 Langerwehe
NRW Deutschland
02423409172
dschilling@langerwehe.de