gisTRA®
Gewerbeflächen-Informationssystem der Technologieregion Aachen

Factsheet parcel

Designation	Mühlenweid (No. 001)
Area size	3,400 m²
City / district	Düren, Kreis Düren

Map view

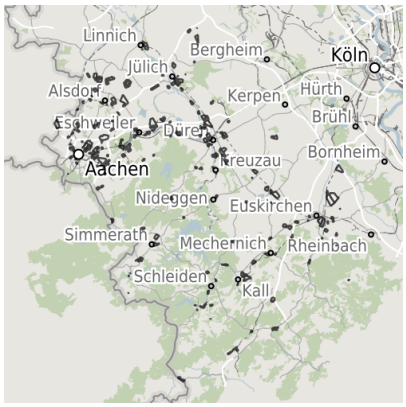

Regional overview

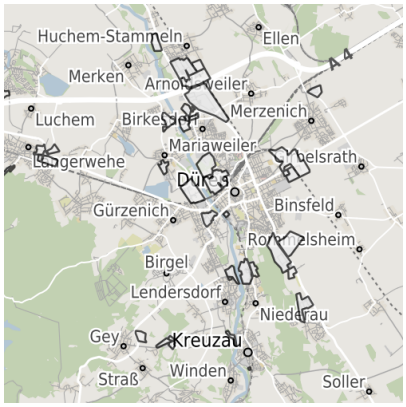

Municipal overview

Detail view

© OpenStreetMap contributors.

Availabilities

- Immediately available area
- Available area within short term (< 2 years)
- Available area within medium term (2-5 years)
- Available area within Long term (> 5 years)
- Not available area

Other areas

- Private ownership
- Water area
- Rail area
- Street area
- Green area
- Living space
- disposal/supply infrastructure
- Other Area

Parcel

Area size	3,400 m²
Price	On Demand
Availability	Available area within medium term (2-5 years)
Area designation	Commercial zone
Restriction	Yes
Divisible	No
24h operation	No

Commercial zone

Location	Outskirts
Regional important?	No

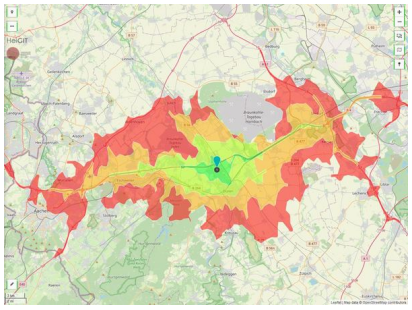

Erreichbarkeit in 20 Minuten: 489.000 Einwohner

Transport connections

		Distance [km]	Distance [min]
Freeway	A4	1.0	2
Highway	B56	1.0	1
Airport	Köln-Bonn	50.0	45

Information about Düren

Located in the middle of NRWs two High-Tech regions Cologne and Aachen, technology-oriented companies benefit from the tight network of research establishments in Düren.
A traditional business location providing first class transportation infrastructure combined with a successful portfolio of innovative and international well-known industries.
National companies, entrepreneurs and foreign investors appreciate Düren`s industrial real estate offering well connected heterogeneous industry structures.

The surroundings of Düren dispose of many natural resources.

Wirtschaftsstandort

Industriestandort

Lebensqualität

Veranstaltungen

Stadt Düren

Contact person

Mr. Klaus Schierbaum
WIN.dn GmbH
Ansiedlung
02421-6954025
k.schierbaum@windn.de

WIN.DN
WIRTSCHAFTS- UND
INNOVATIONSNETZWERK DÜREN