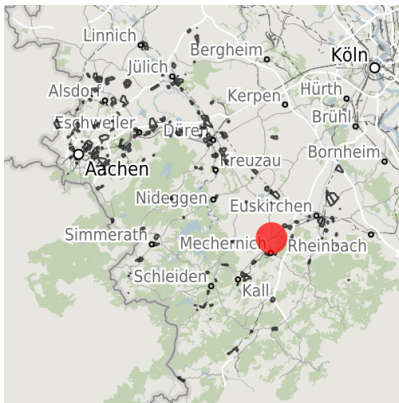


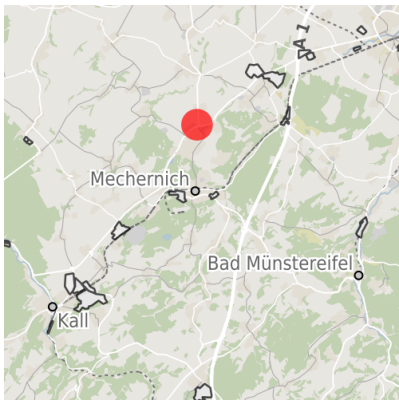
Factsheet parcel

Designation	Gewerbegebiet Kommern Monzenbend (No. 014)
Area size	36,950 m ²
City / district	Mechernich, Kreis Euskirchen

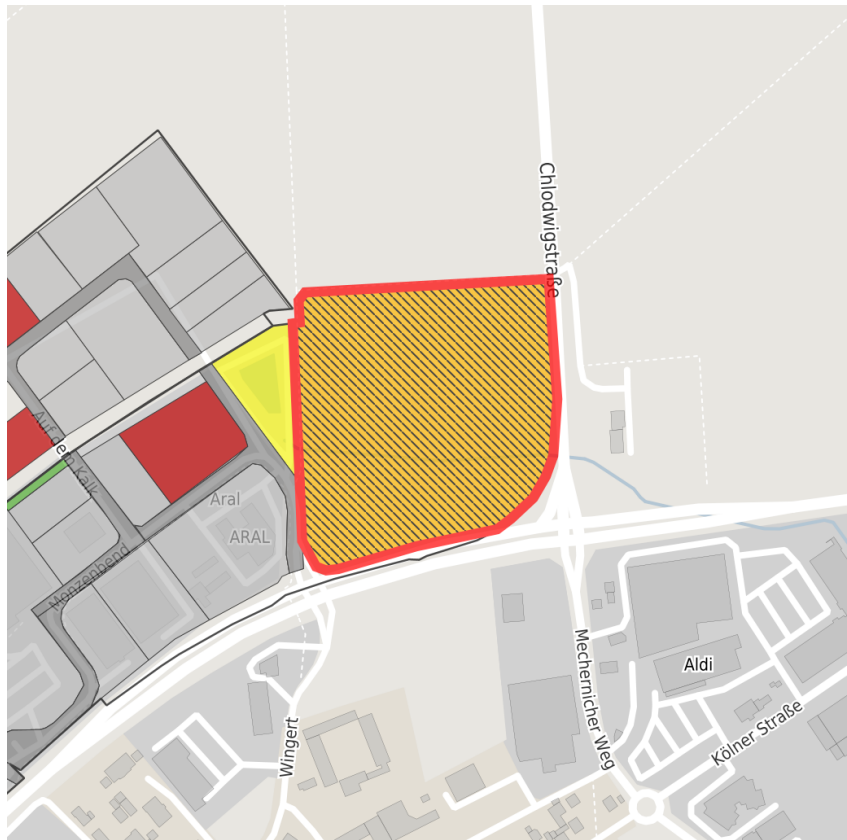
Map view



Regional overview



Municipal overview



Detail view

© [OpenStreetMap](#) contributors.

Availabilities

- | | | | |
|----------------------------|--|---|---|
| Immediately available area | Available area within short term (< 2 years) | Available area within medium term (2-5 years) | Available area within Long term (> 5 years) |
| Not available area | | | |

Other areas

- | | | | |
|-------------------|--------------|--------------------------------|-------------|
| Private ownership | Water area | Rail area | Street area |
| Green area | Living space | disposal/supply infrastructure | Other Area |

Parcel

Area size	36,950 m ²
Price	On Demand
Availability	Available area within medium term (2-5 years)
Area designation	Commercial zone
Restriction	Yes
Divisible	No
24h operation	No

Commercial zone

Location	Solitary location
Main companies	Hellweg Baumarkt, Tankstelle
Industrial tax multiplier	423.00 %
Price range	from 65.00 €/m ² to 75.00 €/m ²
Regional important?	No

Transport connections

		Distance	
		[km]	[min]
Freeway	A 1	10.0	
Airport	Köln-Bonn	58.0	
Port	Köln	54.0	

Information about Mechernich

Because of its central position and a favorable traffic connection, Mechernich serves as a node for various industries and service companies. The Eifel region with its beautiful countryside is undoubtedly an area of high recreational value - Mechernich in particular offers a great deal in terms of leisure and culture.



Contact person

Mr. M.A. Peter Gier
AGIT mbH

AGIT
Gründen. Ansiedeln. Fördern.