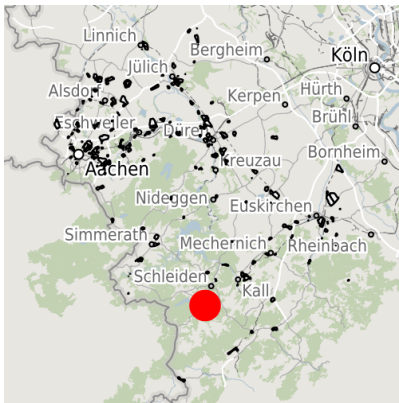


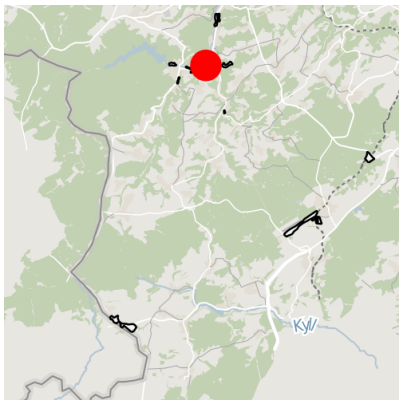
Factsheet parcel

Designation	Gewerbegebiete Hellenthal - Blumenthal (No. 030)
Area size	2,677 m ²
City / district	Hellenthal, Kreis Euskirchen

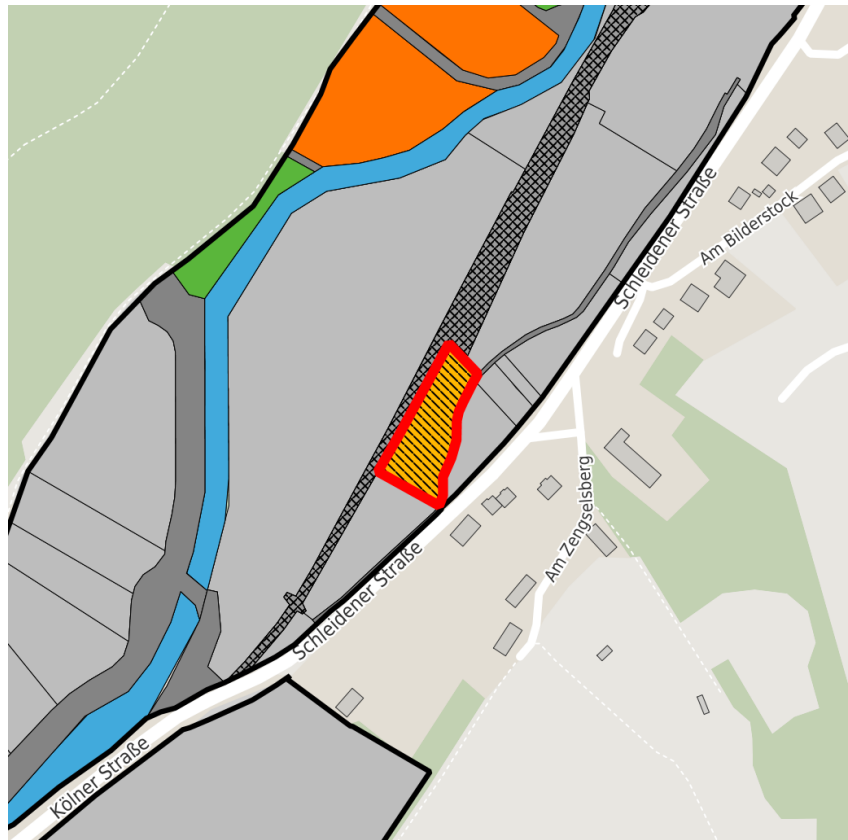
Map view



Regional overview



Municipal overview



Detail view

© [OpenStreetMap](https://www.openstreetmap.org/) contributors.

Availabilities

Immediately available area	Available area within short term (< 2 years)	Available area within medium term (2-5 years)	Available area within Long term (> 5 years)
Not available area			

Other areas

Private ownership	Water area	Rail area	Street area
Green area	Living space	disposal/supply infrastructure	Other Area

Parcel

Area size	2,677 m ²
Price	On Demand
Availability	Available area within medium term (2-5 years)
Divisible	No
24h operation	No

Commercial zone

Location	Inner city
Main companies	Schoeller-Werk, Weimbs Orgelbau, , Linden Chemie,
Industrial tax multiplier	413.00 %
Regional important?	No

Transport connections

		Distance	
		[km]	[min]
Freeway	A1	30.0	
Highway	B265	0.0	
Airport	Köln-Bonn	80.0	
Port	Köln	80.0	
Rail freight	Euskirchen	40.0	
Railway	Kall	18.0	
Public transport	Linie 829	0.2	

Information about Hellenthal

Hellenthal successfully blends tradition with progress. Castles, churches, and scenic beauty coexist with modern industry. The businesses located in the Hellenthal and Blumenthal valleys employ a workforce of 1,500 and are the economic backbone of the local community. These enterprises maintain an internationally renowned industrial tradition stretching back to the middle of the 19th century.



Contact person

Mr. Martin Berners
Gemeinde Hellenthal
+49 (0)2482 / 85-161
mberners@hellenthal.de