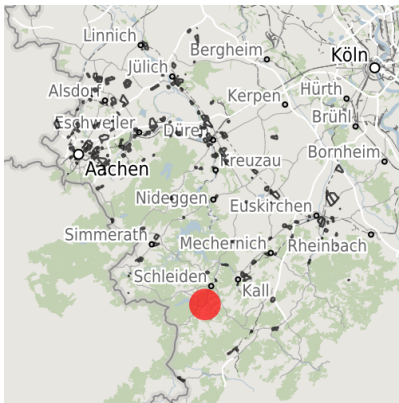


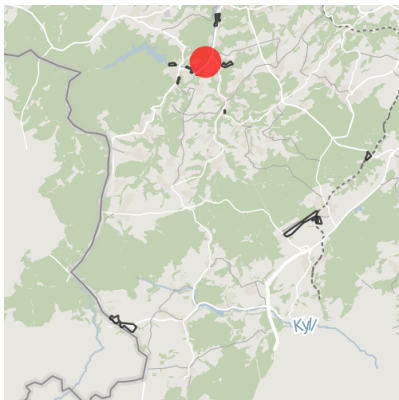
## Factsheet parcel

Designation	Gewerbegebiete Hellenthal - Im Kröpsch (No. 017)
Area size	5,998 m <sup>2</sup>
City / district	Hellenthal, Kreis Euskirchen

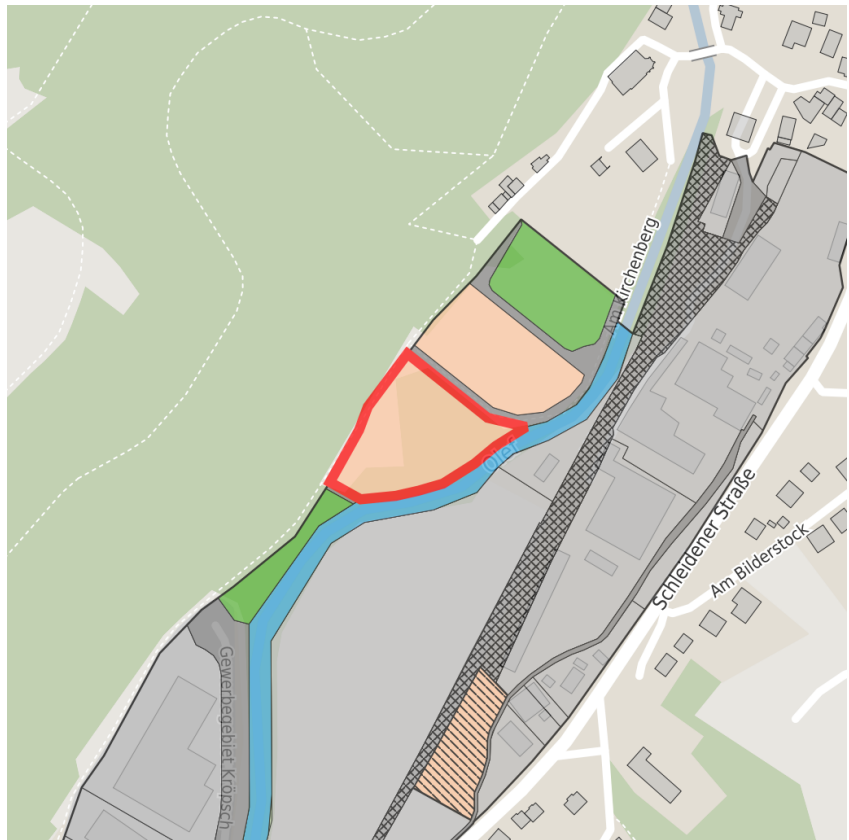
## Map view



Regional overview



Municipal overview



Detail view

© [OpenStreetMap](#) contributors.

### Availabilities

Immediately available area	Available area within short term (< 2 years)	Available area within medium term (2-5 years)	Available area within Long term (> 5 years)
Not available area			

### Other areas

Private ownership	Water area	Rail area	Street area
Green area	Living space	disposal/supply infrastructure	Other Area

### Parcel

Area size	5,998 m <sup>2</sup>
Price	On Demand
Availability	Available area within Long term (> 5 years)
Area designation	Commercial zone
Divisible	No
24h operation	No

### Commercial zone

Location	Inner city
Industrial tax multiplier	490.00 %
Regional important?	No

### Transport connections

		Distance	
		[km]	[min]
Freeway	A1	30.0	
Highway	B265	0.0	
Airport	Köln-Bonn	80.0	
Port	Köln	80.0	
Rail freight	Euskirchen	40.0	
Railway	Kall	18.0	
Public transport	Linie SB 81	0.2	

### Information about Hellenthal

Hellenthal successfully blends tradition with progress. Castles, churches, and scenic beauty coexist with modern industry. The businesses located in the Hellenthal and Blumenthal valleys employ a workforce of 1,500 and are the economic backbone of the local community. These enterprises maintain an internationally renowned industrial tradition stretching back to the middle of the 19th century.



### Contact person



Mr. Martin Berners  
Gemeinde Hellenthal  
+49 (0)2482 / 85-161  
[mberners@hellenthal.de](mailto:mberners@hellenthal.de)